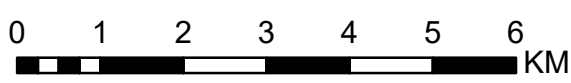

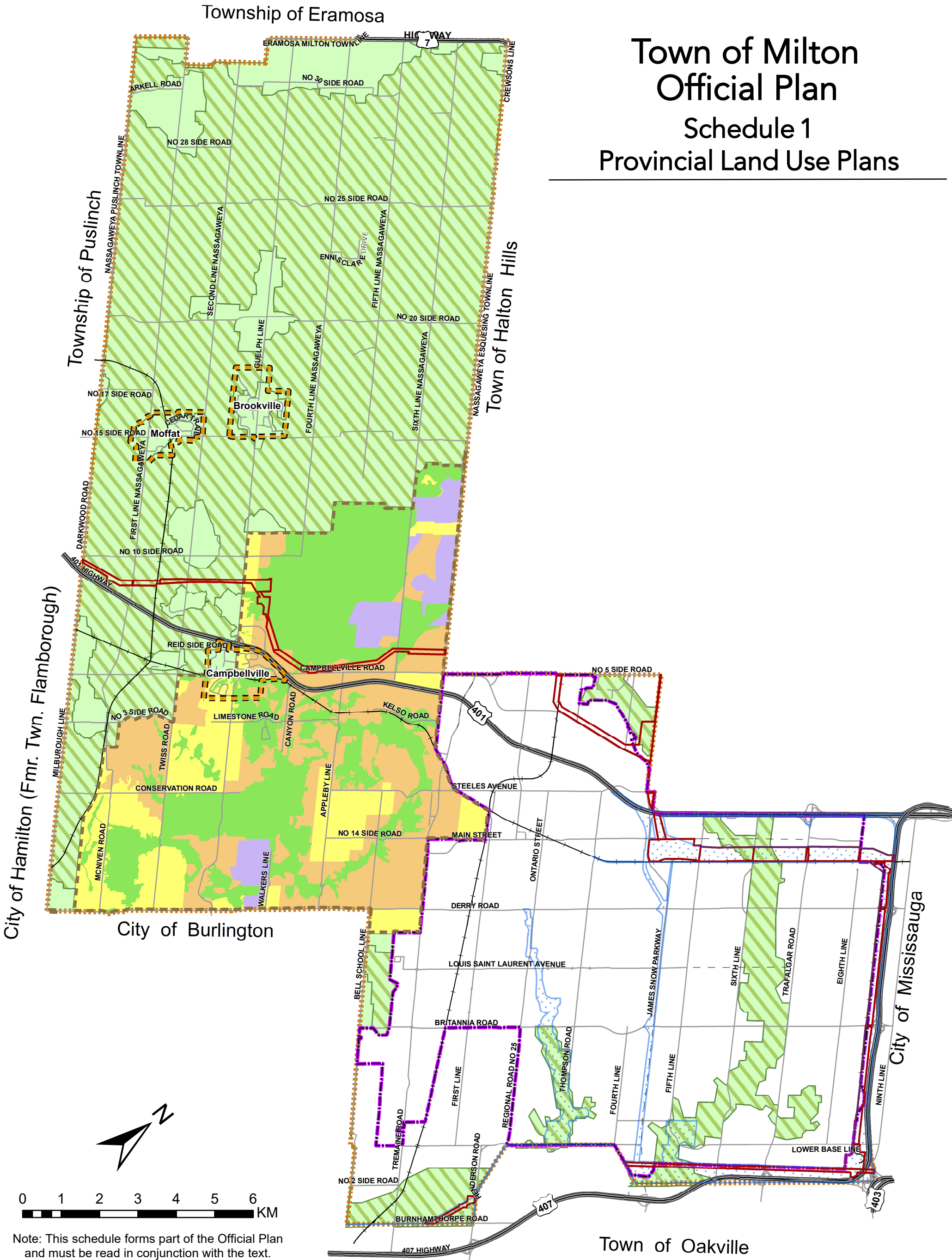


# Town of Milton Official Plan Schedule 1 Provincial Land Use Plans

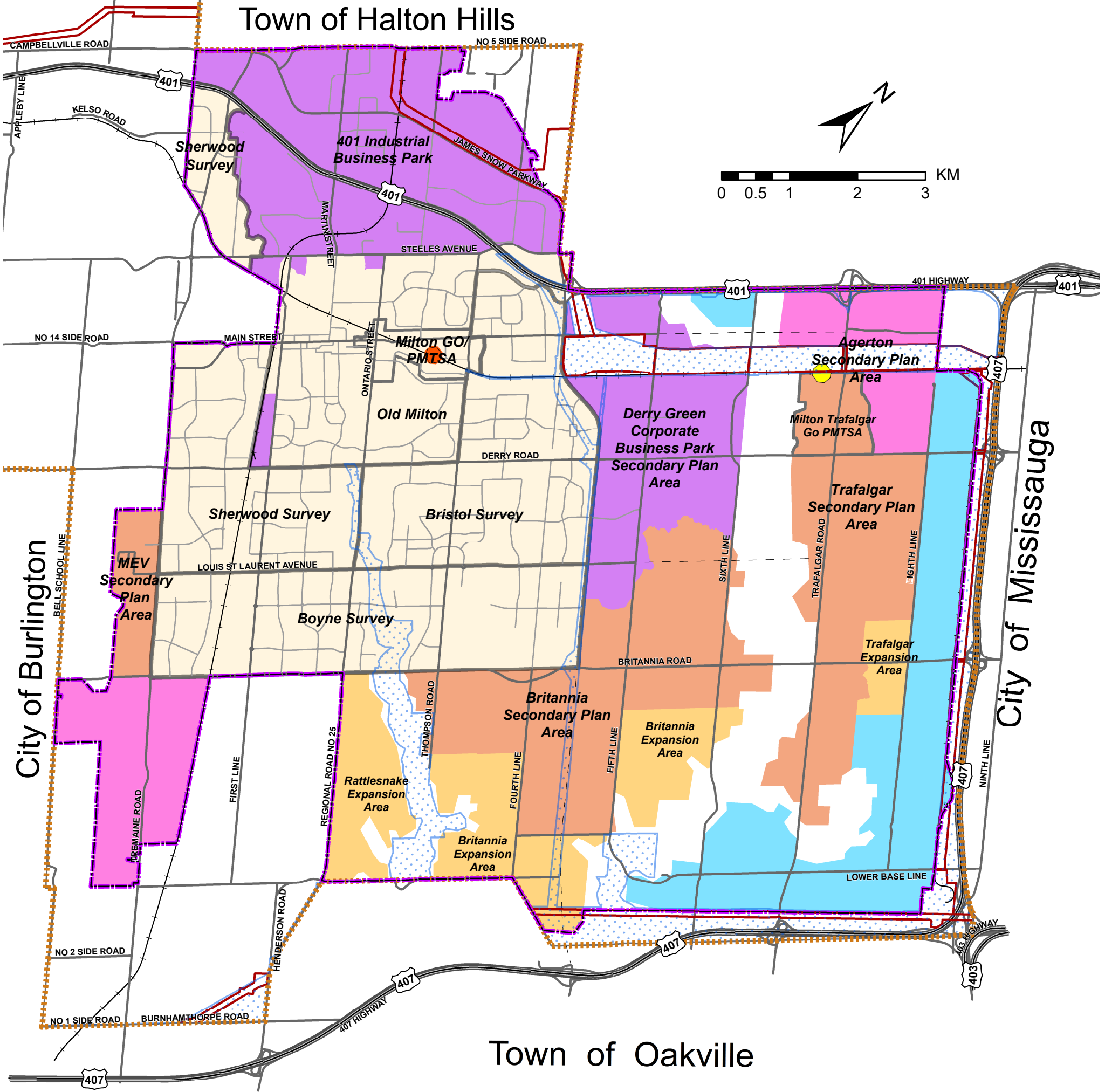


Note: This schedule forms part of the Official Plan and must be read in conjunction with the text.

March 2026


















Municipal Boundary	Niagara Escarpment Plan Boundary	Rail Line
Urban Boundary	Escarpment Natural Area	Proposed Major Roads
Hamlet Boundary	Escarpment Protection Area	Provincial Freeway Major
Greenbelt NHS	Escarpment Rural Area	Roads
Greenbelt Protected Country Side Area	Escarpment Mineral Resource Extraction Area	Parkway Belt West Boundary
		Hydro Corridor

# Town of Milton Official Plan Schedule 2 Growth Phases and Planning Policy Areas



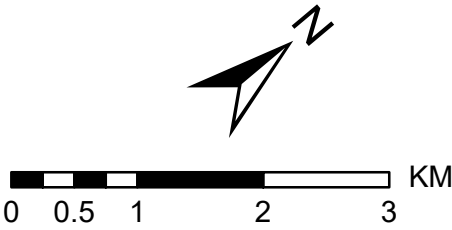
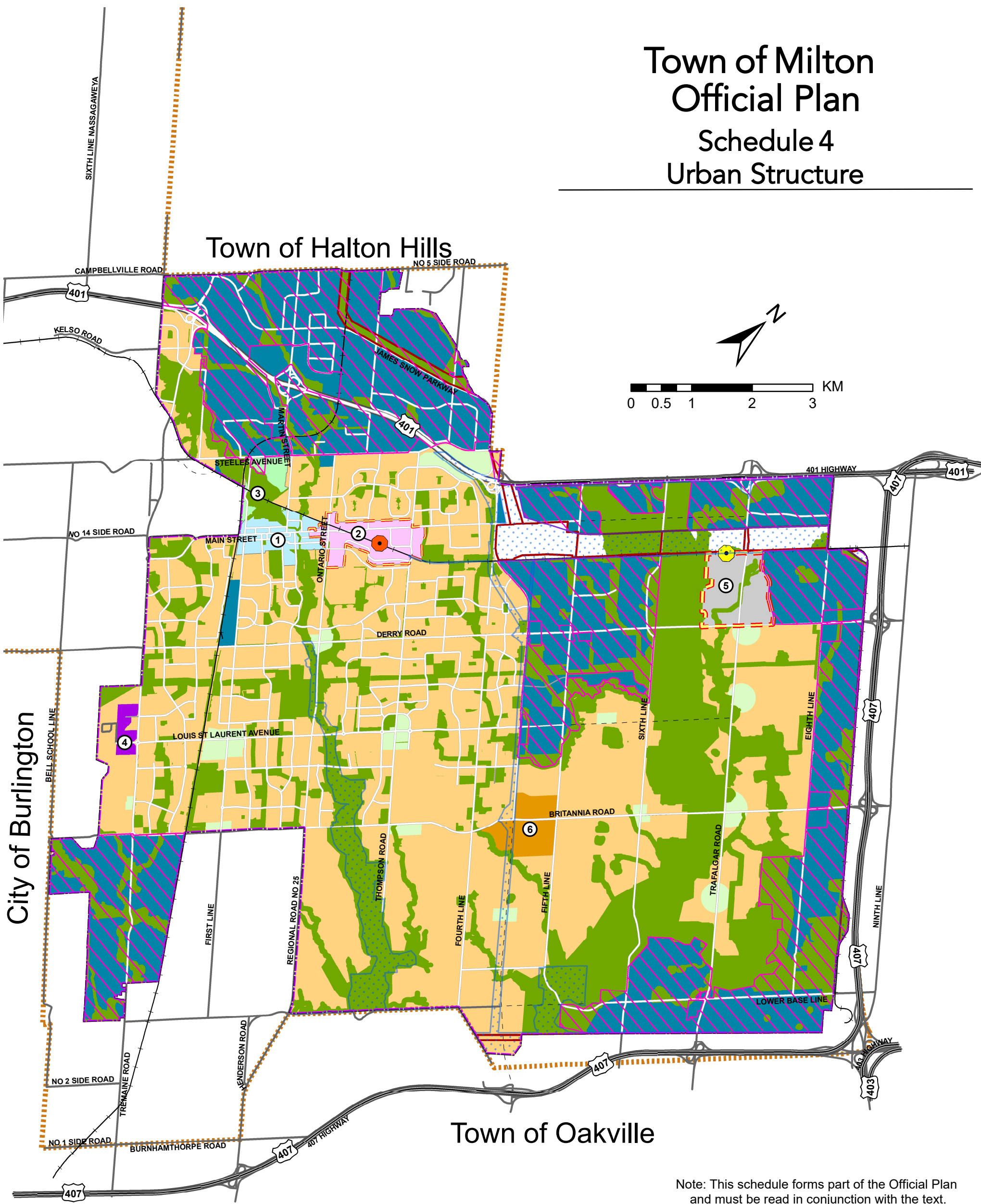
Note: This schedule forms part of the Official Plan and must be read in conjunction with the text.

March 2026

	Existing Complete Neighbourhoods		Municipal Boundary		Hydro Corridors
	New Complete Neighbourhoods		Urban Boundary		Provincial Freeway
	Future Complete Neighbourhoods		Rural Area, Greenbelt Areas, Utility Corridors		Major Roads
	Existing Economic Growth Areas		Parkway Belt West Boundary		Proposed Major Roads
	New Economic Growth Areas		Major Transit Station		Rail Line
	Future Economic Growth Areas		Future Major Transit Station		



# Town of Milton Official Plan Schedule 4 Urban Structure



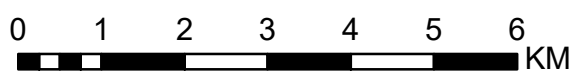
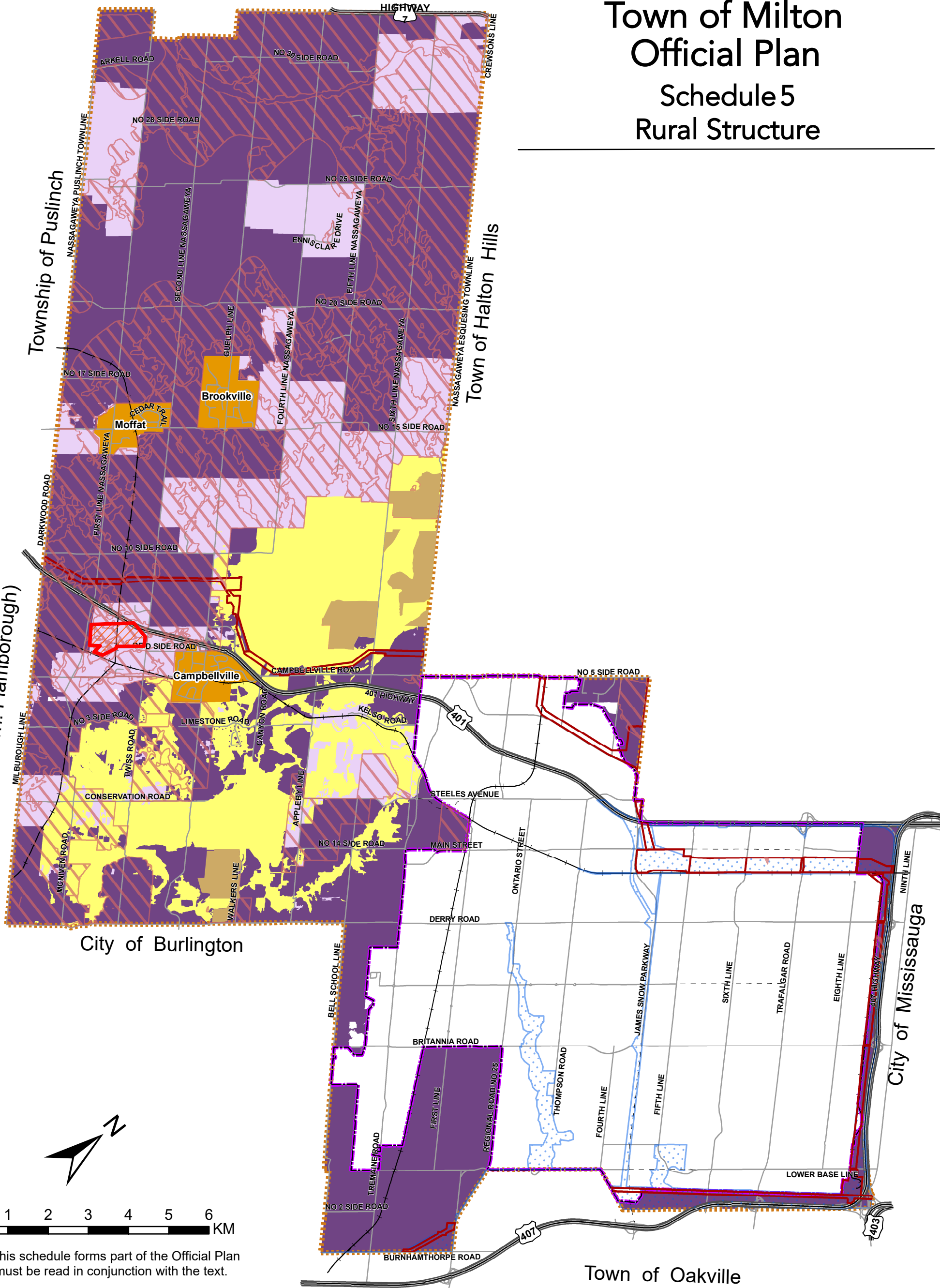
Note: This schedule forms part of the Official Plan and must be read in conjunction with the text.

March 2026

Strategic Growth Areas		
<b>Major Urban Centre</b>		
①	Downtown	
②	Uptown / Milton GO PMTSA	
③	Bronte Steeles	
<b>Urban Village Centres</b>		
④	Education Village	
⑤	Milton Trafalgar GO Village / PMTSA	
⑥	South Milton Village	
	Community Hubs	● Major Transit Station
	Economic Growth Areas	● Future Major Transit Station
	Complete Neighbourhoods	▨ Parkway Belt West Boundary
	Green System	▭ Hydro Corridors
	Employment Area Overlay	— Rail Line
	Municipal Boundary	— Provincial Freeway
	Urban Boundary	— Major Roads
		— Collector Roads
		--- Proposed Major Roads













# Town of Milton Official Plan Schedule 5 Rural Structure

City of Hamilton (Fmr. Twn. Flamborough)



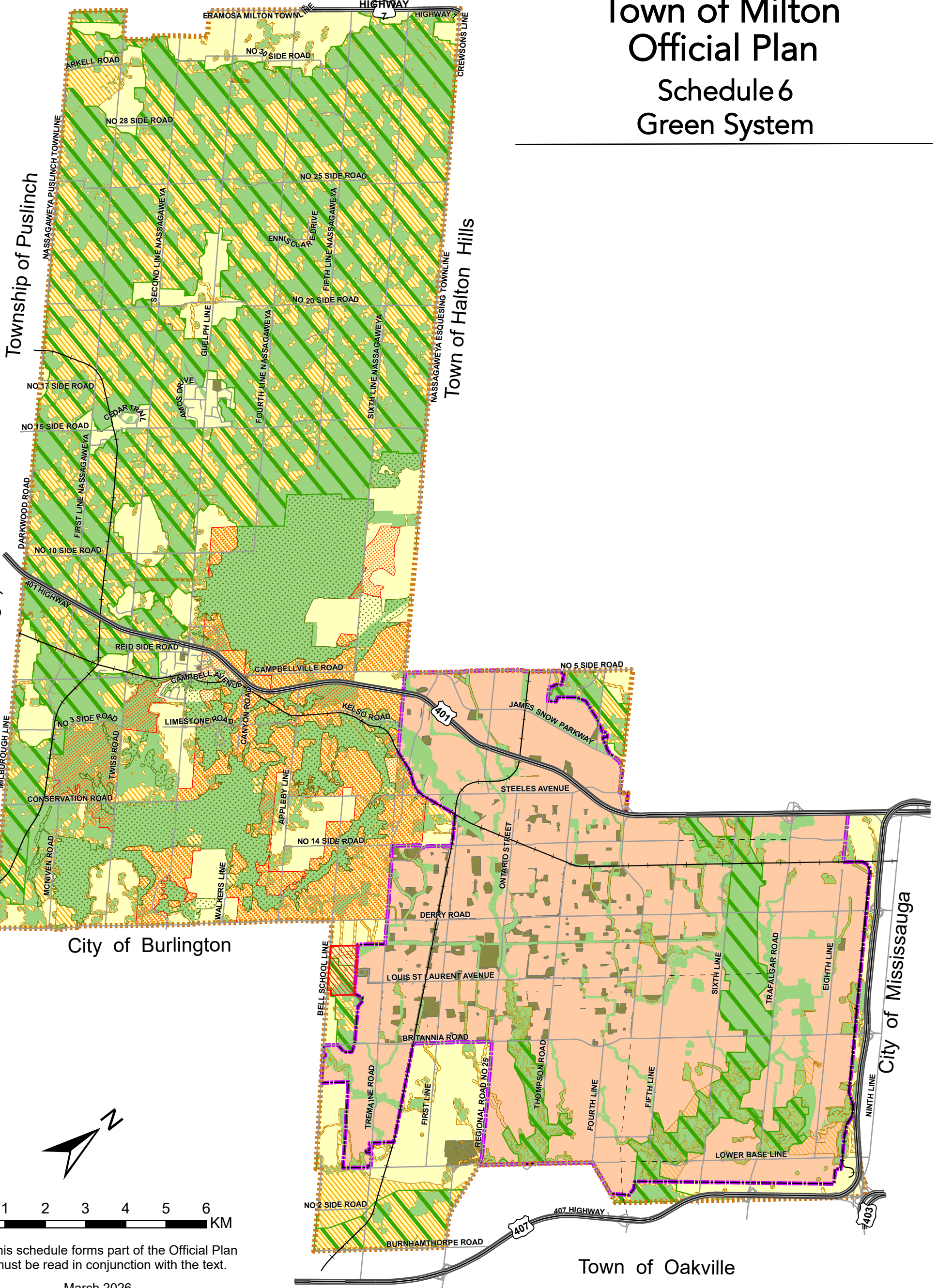
Note: This schedule forms part of the Official Plan and must be read in conjunction with the text.

March 2026

- |  |  |  |
|--|--|--|
|  Mineral Aggregate Resource Area            |  Niagara Escarpment Plan Area |  Provincial Freeway                   |
|  Mineral Aggregate Resource Extraction Area |  Hydro Corridors              |  Major Roads Proposed                 |
|  Prime Agricultural Area                    |  Municipal Boundary           |  Major Roads                          |
|  Rural Lands                                |  Urban Boundary               |  Rail Line                            |
|  Hamlet                                     |  Parkway Belt West Boundary   |  Area Under Appeal: Subject to OPA 31 |

# Town of Milton Official Plan Schedule 6 Green System

City of Hamilton (Fmr. Twn. Flamborough)



Note: This schedule forms part of the Official Plan and must be read in conjunction with the text.

March 2026

**A. Local Natural Heritage System**

- Escarpment Protection Area Escarpment
- Natural Area
- Key Features
- Enhancement Areas, Linkages, Buffers

**B. Greenbelt Natural Heritage System**

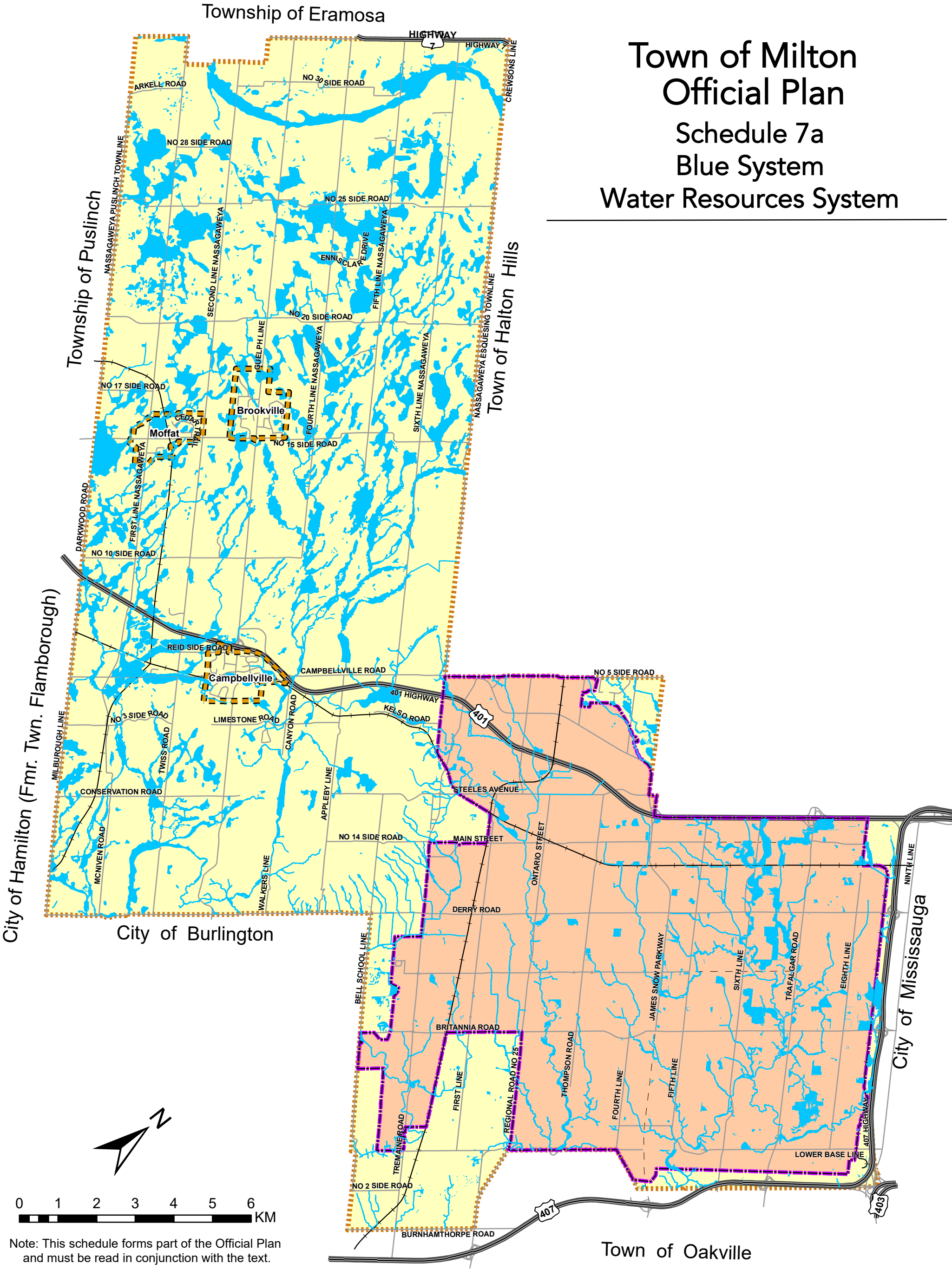
- Greenbelt Natural Heritage System

**C. Parks and Open Spaces**

- Parks and Open Spaces
- Urban Area
- Rural Area

- MEV Complimentary Greenbelt Lands Policy Area
- Provincial Freeway
- Rail Line
- Major Roads
- Proposed Major Roads
- Municipal Boundary







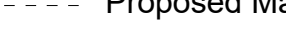

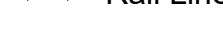

# Town of Milton Official Plan Schedule 7a Blue System Water Resources System



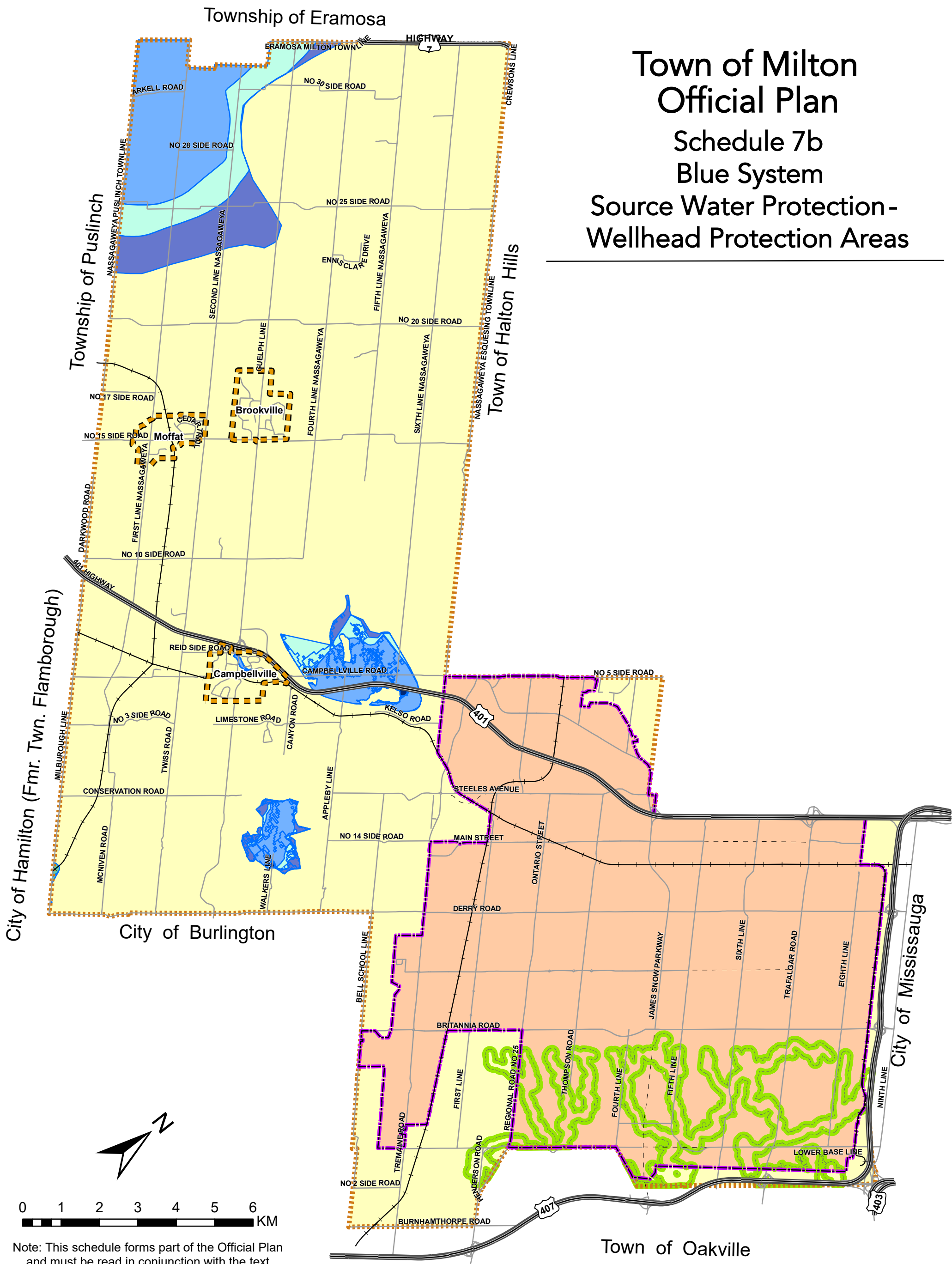
0 1 2 3 4 5 6 KM

Note: This schedule forms part of the Official Plan and must be read in conjunction with the text.

March 2026

	Key Hydrologic Feature		Municipal Boundary		Provincial Freeway
			Urban Boundary		Major Roads
			Urban Area		Proposed Major Roads
			Rural Area		Rail Line
			Hamlet Boundary		

# Town of Milton Official Plan Schedule 7b Blue System Source Water Protection- Wellhead Protection Areas



Note: This schedule forms part of the Official Plan and must be read in conjunction with the text.

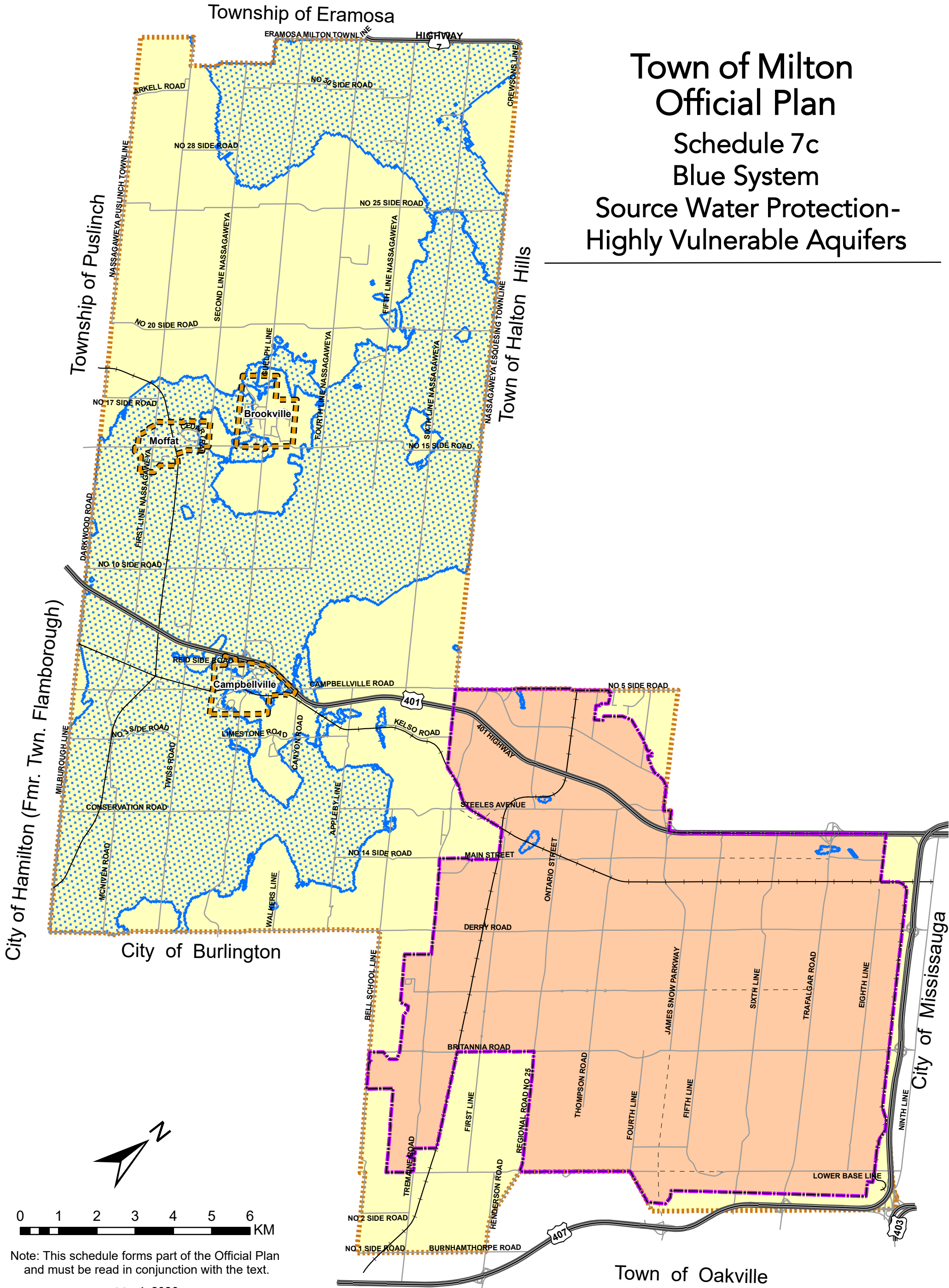
March 2026

### Wellhead Protection Areas

- WHPA-A-100m
- WHPA-B-2year
- WHPA-C-2year-5year
- WHPA-D-5year-25year
- WHPA-E
- Intake Protection Zone

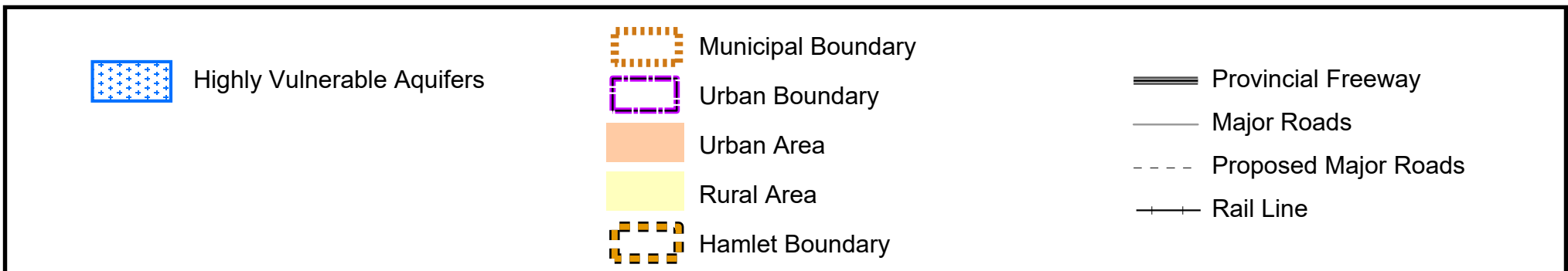
- Municipal Boundary
- Urban Boundary
- Urban Area
- Rural Area
- Hamlet Boundary
- Provincial Freeway
- Major Roads
- Proposed Major Roads
- Rail Line

# Town of Milton Official Plan Schedule 7c Blue System Source Water Protection- Highly Vulnerable Aquifers



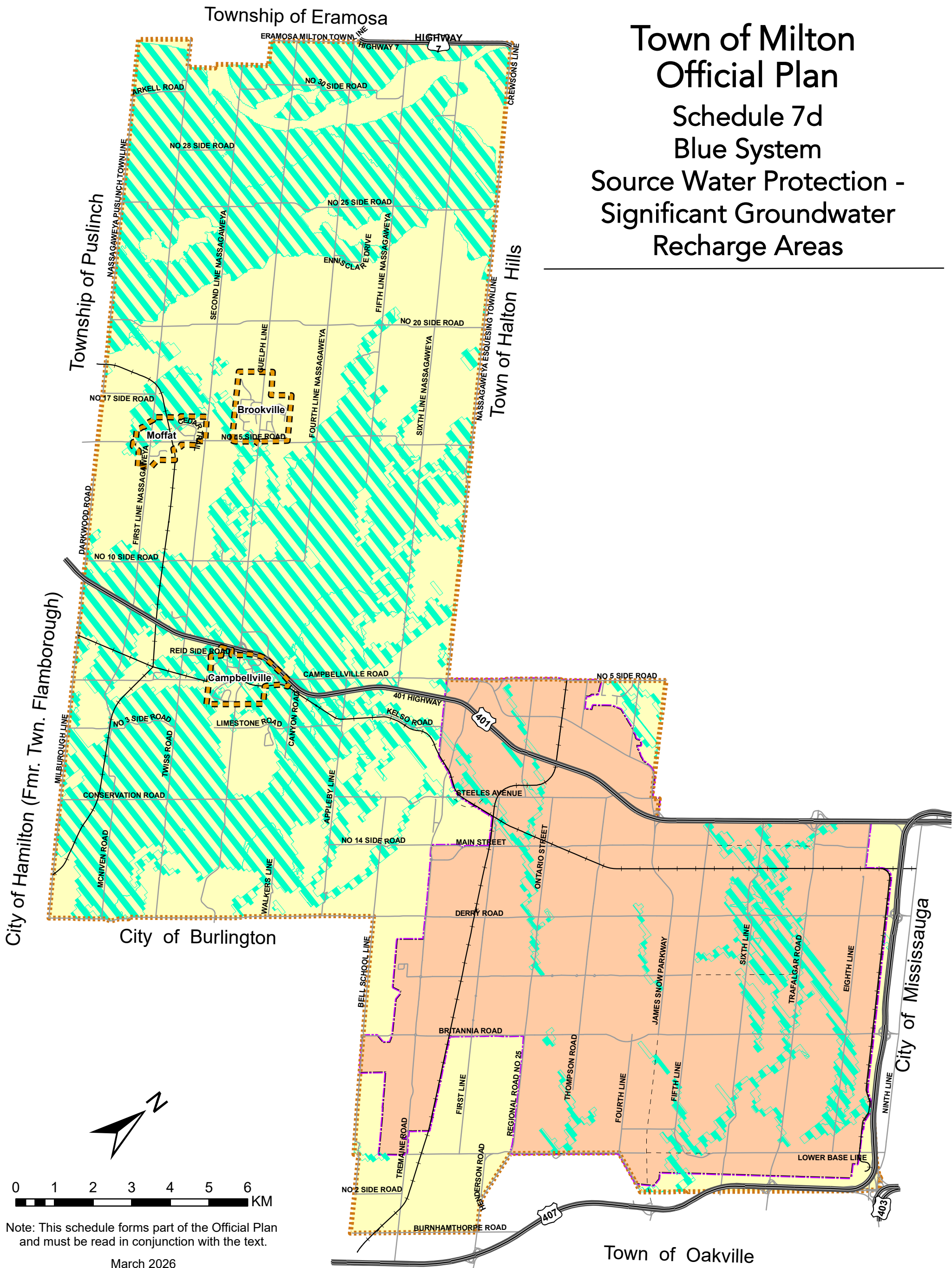
Note: This schedule forms part of the Official Plan and must be read in conjunction with the text.

March 2026













# Town of Milton Official Plan

## Schedule 7d Blue System Source Water Protection - Significant Groundwater Recharge Areas



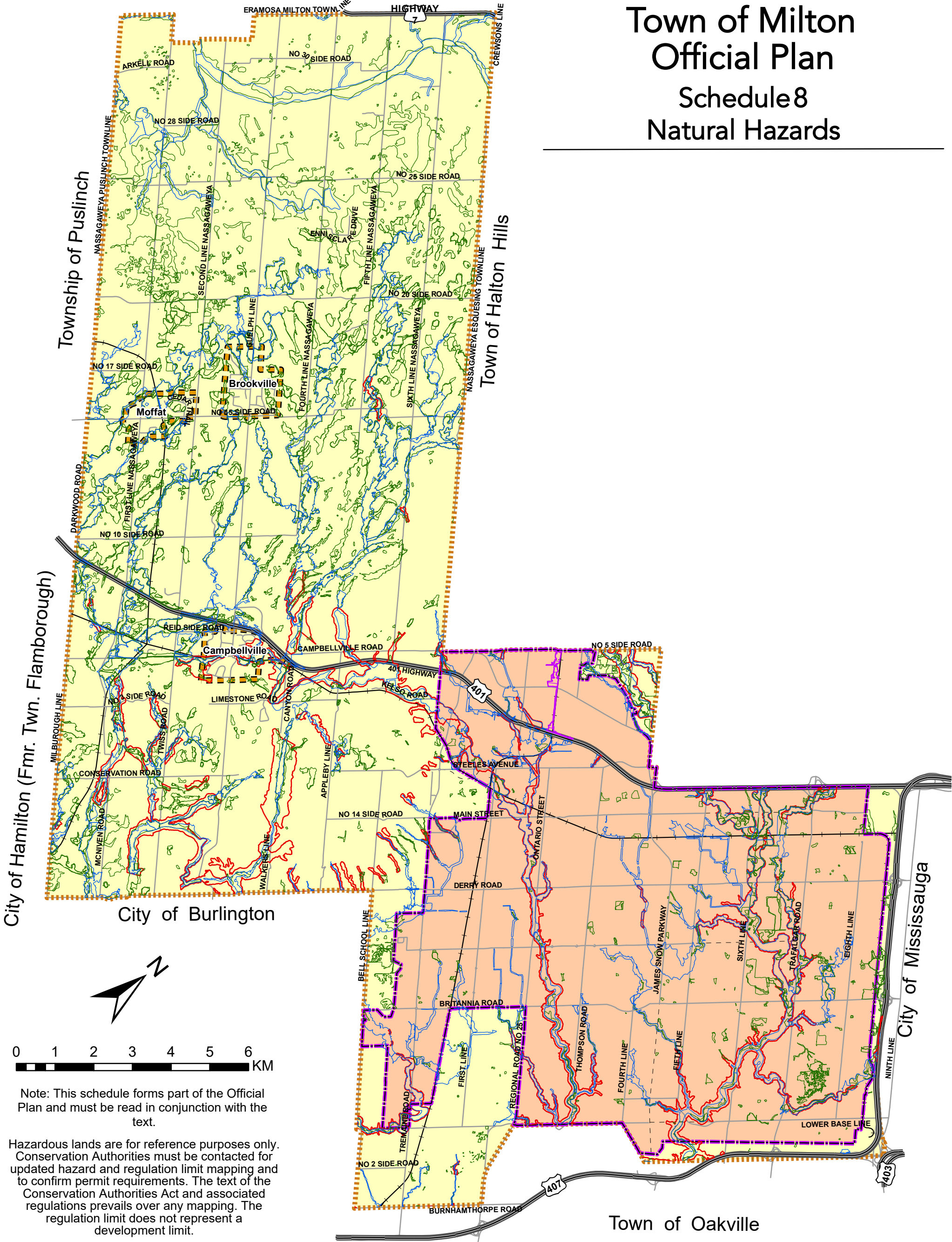


Note: This schedule forms part of the Official Plan and must be read in conjunction with the text.

March 2026

- |   |  |   |                    |   |                      |
|---|--|---|--------------------|---|----------------------|
|  | Significant Groundwater Recharge Areas |  | Municipal Boundary |  | Provincial Freeway   |
|  | Urban Boundary                         |  | Urban Area         |  | Major Roads          |
|  | Rural Area                             |  | Hamlet Boundary    |  | Proposed Major Roads |
|   |  |   |                    |  | Rail Line            |

# Town of Milton Official Plan Schedule 8 Natural Hazards



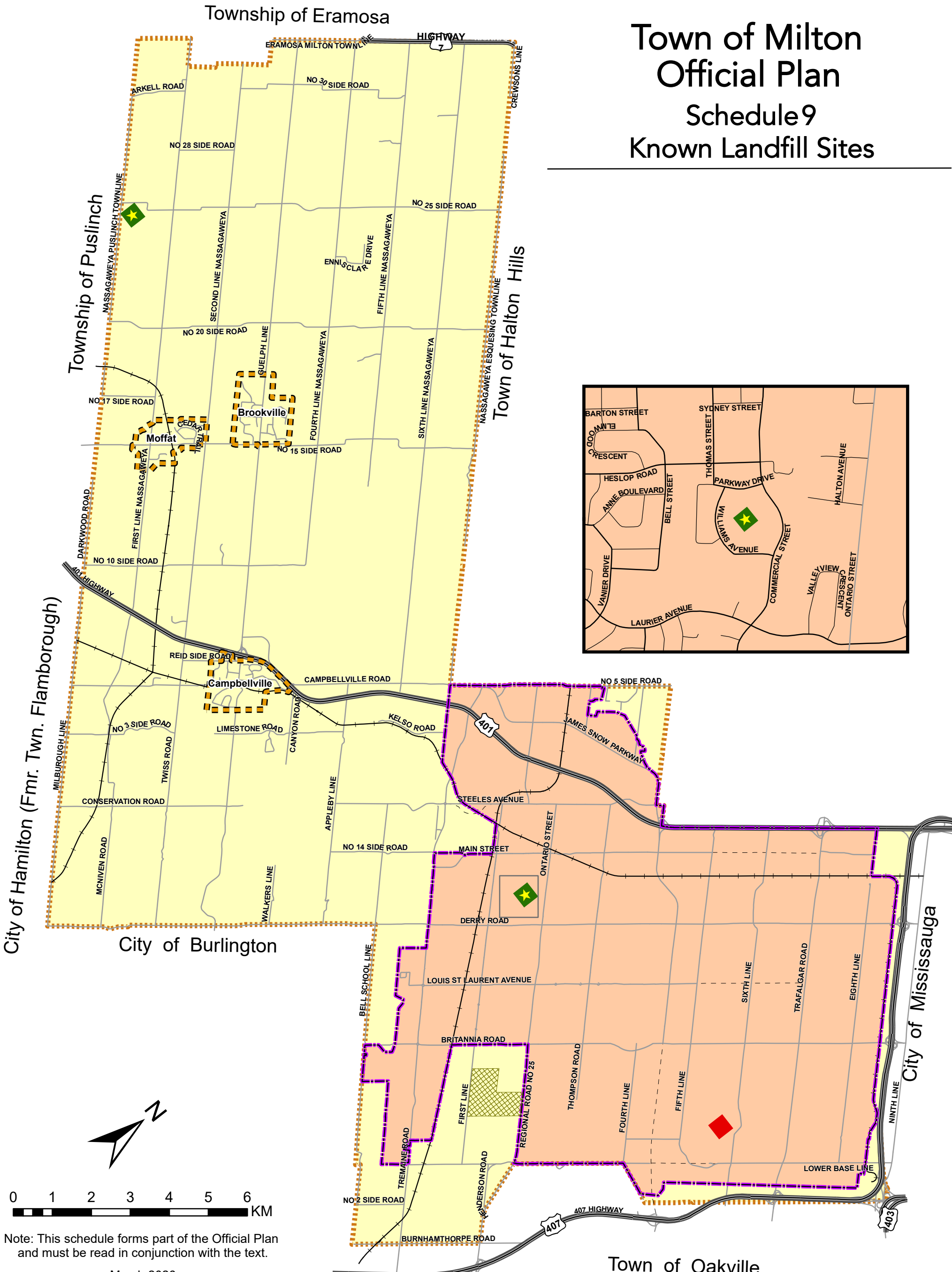
Note: This schedule forms part of the Official Plan and must be read in conjunction with the text.

Hazardous lands are for reference purposes only. Conservation Authorities must be contacted for updated hazard and regulation limit mapping and to confirm permit requirements. The text of the Conservation Authorities Act and associated regulations prevails over any mapping. The regulation limit does not represent a development limit.

March 2026

	Floodplain Hazard		Municipal Boundary		Provincial Freeway
	Spill Zone Hazards		Urban Boundary		Major Roads
	Wetland Hazard		Urban Area		Proposed Major Roads
	Stable Top of Bank Hazard		Rural Area		Rail Line
			Hamlet Boundary		

# Town of Milton Official Plan Schedule 9 Known Landfill Sites

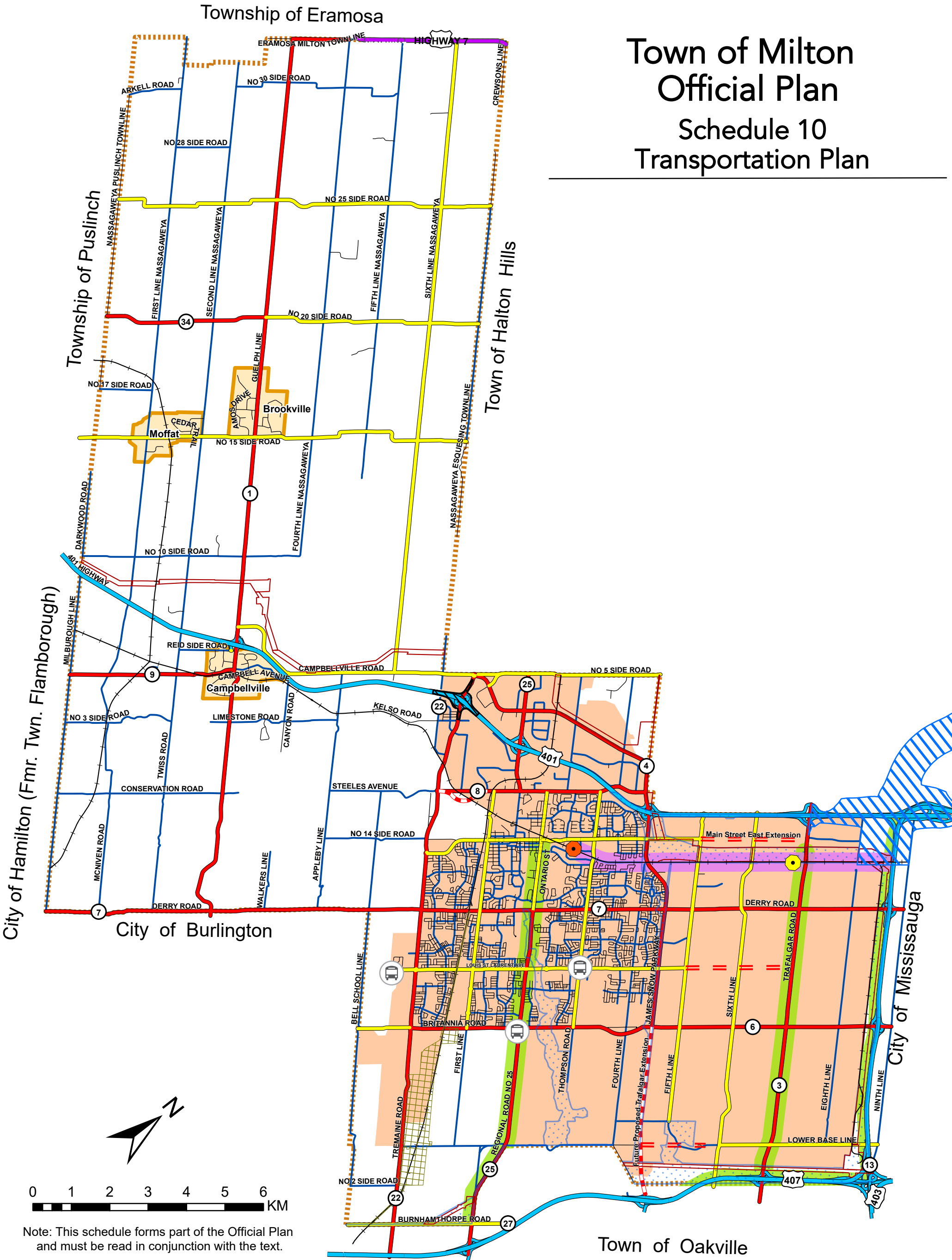


Note: This schedule forms part of the Official Plan and must be read in conjunction with the text.

March 2026

<b>Known Landfill Sites</b>		Municipal Boundary	Provincial Freeway
Closed and Certified	Urban Boundary	Urban Area	Major Roads
Closed	Rural Area	Proposed Major Roads	Rail Line
Halton Waste Management Site	Hamlet Boundary		

# Town of Milton Official Plan Schedule 10 Transportation Plan



Note: This schedule forms part of the Official Plan and must be read in conjunction with the text.  
March 2026

	Commuter Rail Corridor		Provincial Freeway		Proposed Major Arterial Regional Road		Municipal Boundary
	High Order Transit Corridor		Provincial Highway		Future Road Extension		Urban Area
	Planned 401 Interchange		Major Arterial Regional Road		Planned Corridor Protection Area		Hamlet
	Major Transit Station		Local Arterial Road		Rail Yard		Hydro Corridor
	Future Major Transit Station		Collector Road		Transit Hub		Parkway Belt West Plan Area
	Rail Line		Local Road				