














# TOWN OF MILTON OFFICIAL PLAN

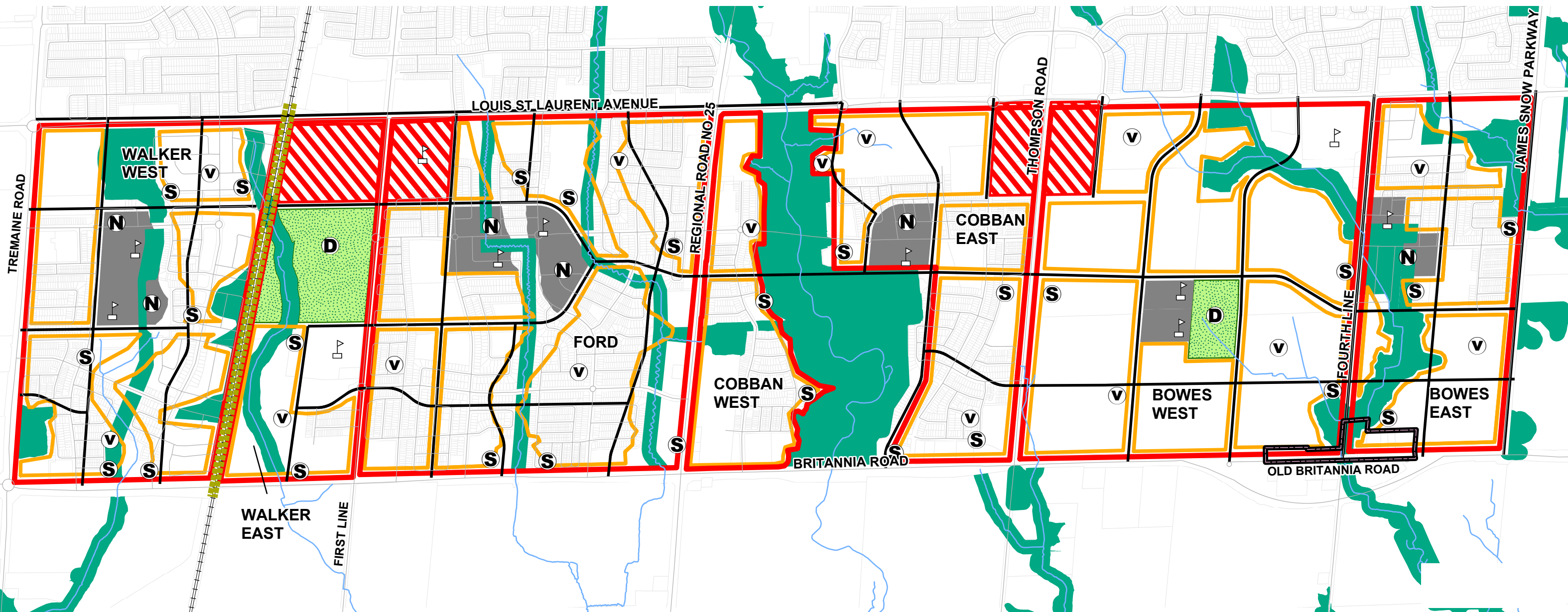
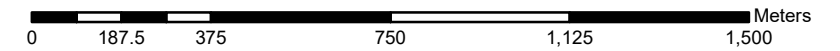
## Schedule 18a BOYNE SURVEY SECONDARY PLAN COMMUNITY STRUCTURE PLAN

-  DISTRICT PARK
-  NEIGHBOURHOOD PARK
-  SCHOOL
-  STORMWATER POND
-  VILLAGE SQUARE
-  NOISE, VIBRATION, AND VISUAL BARRIER
-  WATERCOURSE
-  DISTRICT NODE
-  NEIGHBOURHOOD
-  SUB-NEIGHBOURHOOD
-  NEIGHBOURHOOD CENTRE
-  GREENLANDS / NATURAL HERITAGE AND OPEN SPACE SYSTEM
-  OMAGH STUDY AREA



Note: This schedule forms part of the Official Plan and must be read in conjunction with the text.

March 2026



# TOWN OF MILTON OFFICIAL PLAN

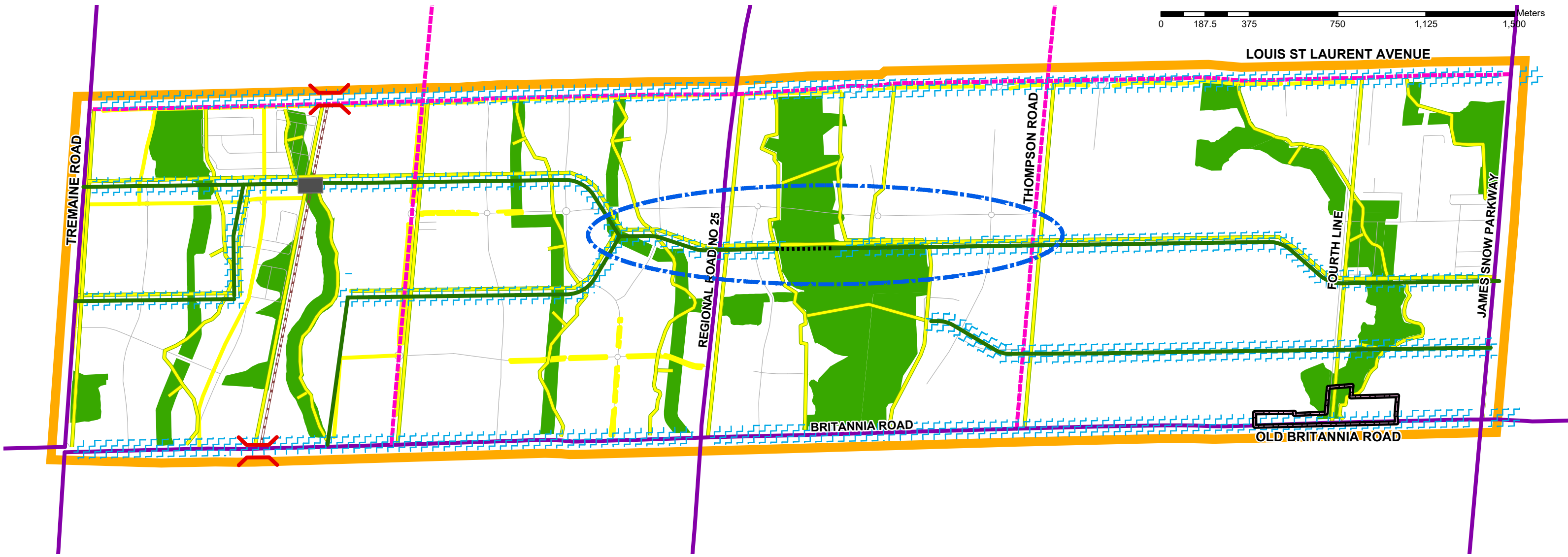
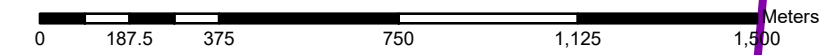
## Schedule 18b BOYNE SURVEY SECONDARY PLAN ACTIVE TRANSPORTATION AND NATURAL HERITAGE SYSTEM PLAN

- MAJOR ARTERIAL ROAD
- MINOR ARTERIAL ROAD
- COLLECTOR ROAD
- COMMUNITY CONNECTOR
- ENHANCED STREETScape DESIGN
- RAIL
- COMMUNITY CONNECTOR LINK
- SIXTEEN MILE CREEK COMMUNITY CONNECTOR STUDY AREA
- ON STREET BIKE PATH
- TRAILS
- GRADE SEPARATION
- NATURAL HERITAGE SYSTEM
- SECONDARY PLAN BOUNDARY
- PLANNED ACTIVE TRANSPORTATION LINK
- OMAGH STUDY AREA





Note: This schedule forms part of the Official Plan and must be read in conjunction with the text.








March 2026



# TOWN OF MILTON OFFICIAL PLAN

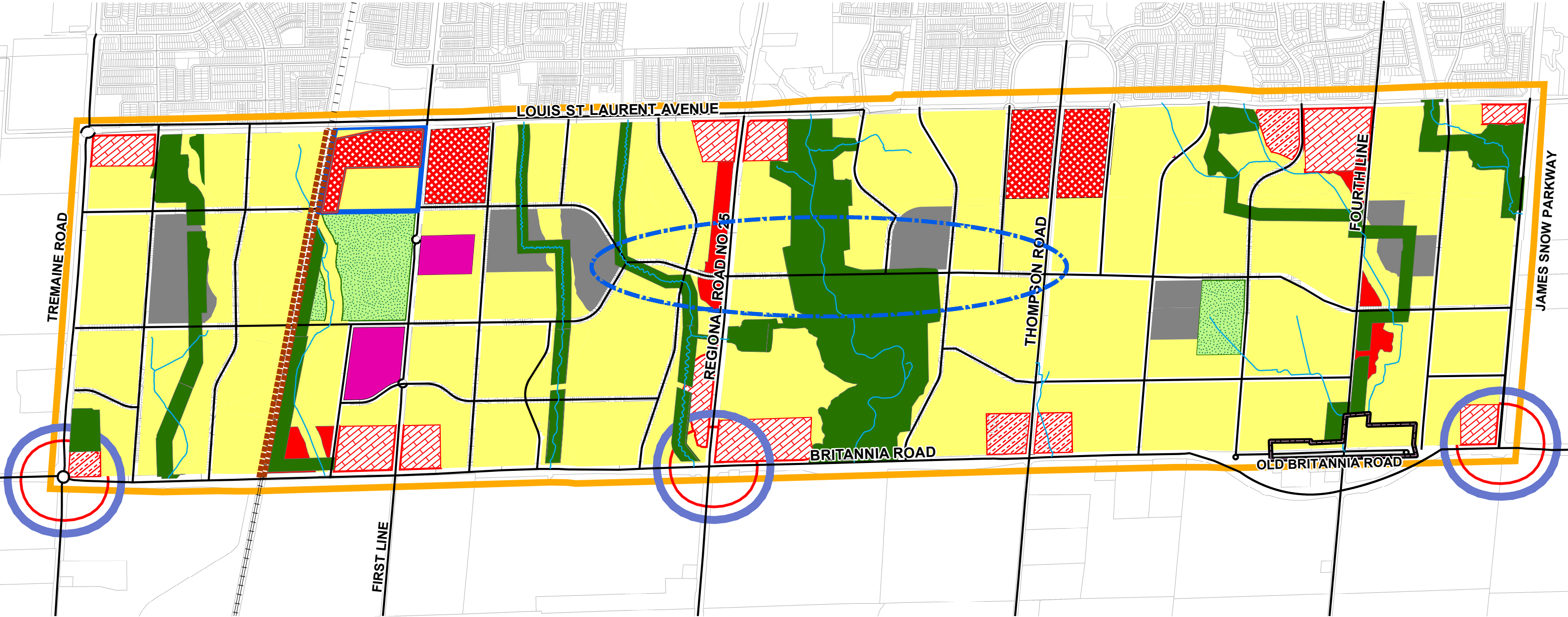
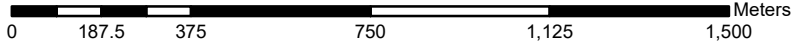
## Schedule 18c BOYNE SURVEY SECONDARY PLAN LAND USE PLAN

-  DISTRICT PARK
-  NEIGHBOURHOOD CENTRE AREA
-  NATURAL HERITAGE SYSTEM
-  RESIDENTIAL AREA
-  RESIDENTIAL / OFFICE AREA
-  INSTITUTIONAL AREA
-  SECONDARY MIXED USE NODE

-  MAJOR NODE AREA
-  MINOR SUB-NODE AREA
-  SECONDARY PLAN BOUNDARY
-  MAJOR NODE SPECIAL POLICY AREA
-  OMAGH STUDY AREA
-  SIXTEEN MILE CREEK COMMUNITY CONNECTOR STUDY AREA
-  GATEWAY




Note: This schedule forms part of the Official Plan and must be read in conjunction with the text.

March 2026



# TOWN OF MILTON OFFICIAL PLAN

## Schedule 18d BOYNE SURVEY SECONDARY PLAN PHASING PLAN

-  PHASE 3A
-  PHASE 3B
-  NATURAL HERITAGE SYSTEM



Note: This schedule forms part of the Official Plan and must be read in conjunction with the text.

March 2026

