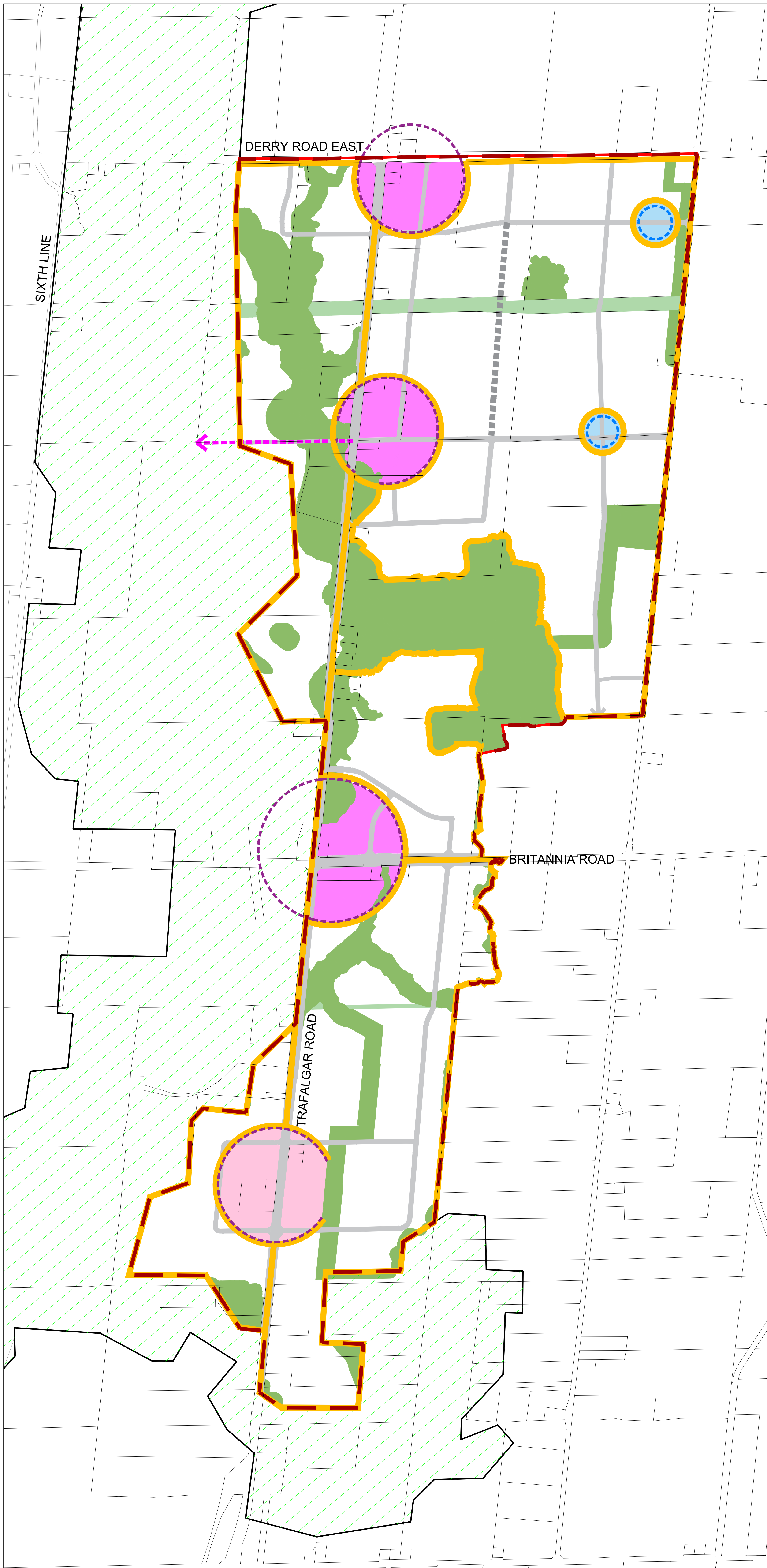

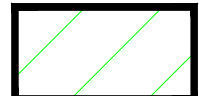









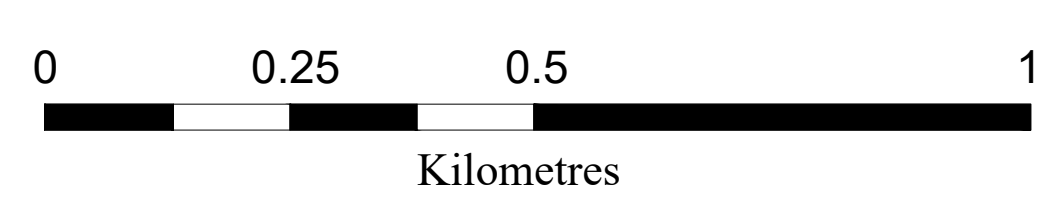

TOWN OF MILTON OFFICIAL PLAN

Schedule 19a

TRAFALGAR SECONDARY PLAN COMMUNITY STRUCTURE PLAN



-  Secondary Plan Boundary
-  Greenbelt Plan Protected Countryside
-  Potential Minor Arterial Road Extension
-  Potential Collector Road Extension
-  Evolving Neighbourhood Area
-  Natural Heritage System (Subject to Refinement)
-  Greenspace
-  Neighbourhood Centre
-  Local Centre



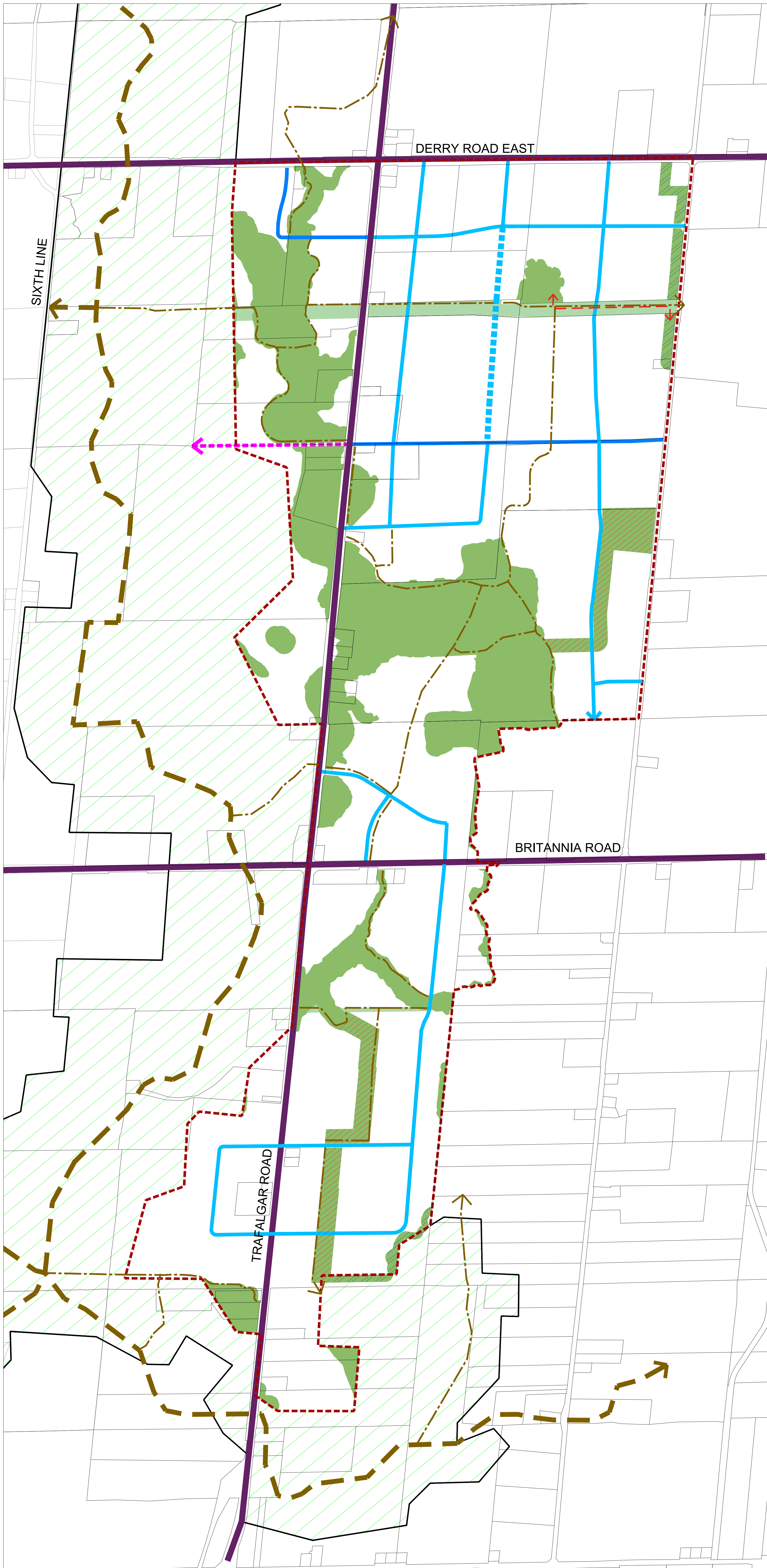
This schedule forms part of the
Official Plan and should be read
in conjunction with the text.

March 2026

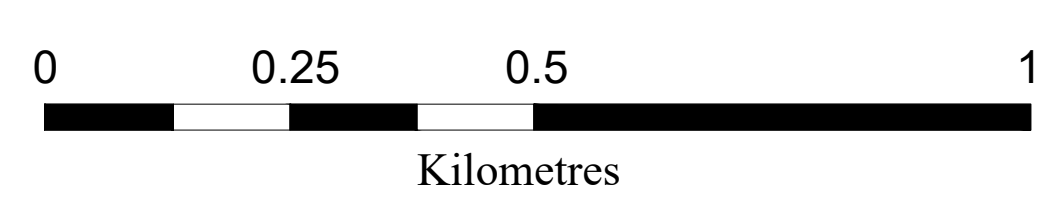

TOWN OF MILTON OFFICIAL PLAN

Schedule 19b

TRAFALGAR SECONDARY PLAN ACTIVE TRANSPORTATION & NATURAL HERITAGE PLAN



- Secondary Plan Boundary
 - Greenbelt Plan Protected Countryside
 - Natural Heritage System (Subject to Refinement)
 - Greenspace
 - Conceptual Realigned Headwater Drainage Features; (See Policy C.11.6.4.4)
 - Conceptual Realigned Watercourses; (See Policy C.11.6.4.4)
 - East-West Pipeline Corridor Ecological Linkage (See Policy C.11.6.4.3)
- ROAD NETWORK**
- Major Arterial Road
 - Potential Minor Arterial Road Extension
 - Potential Collector Road Extension
 - Major Collector Road
 - Collector Road
- TRAIL NETWORK**
- Trail Network Within the Greenbelt NHS
 - Secondary Plan Trail Network



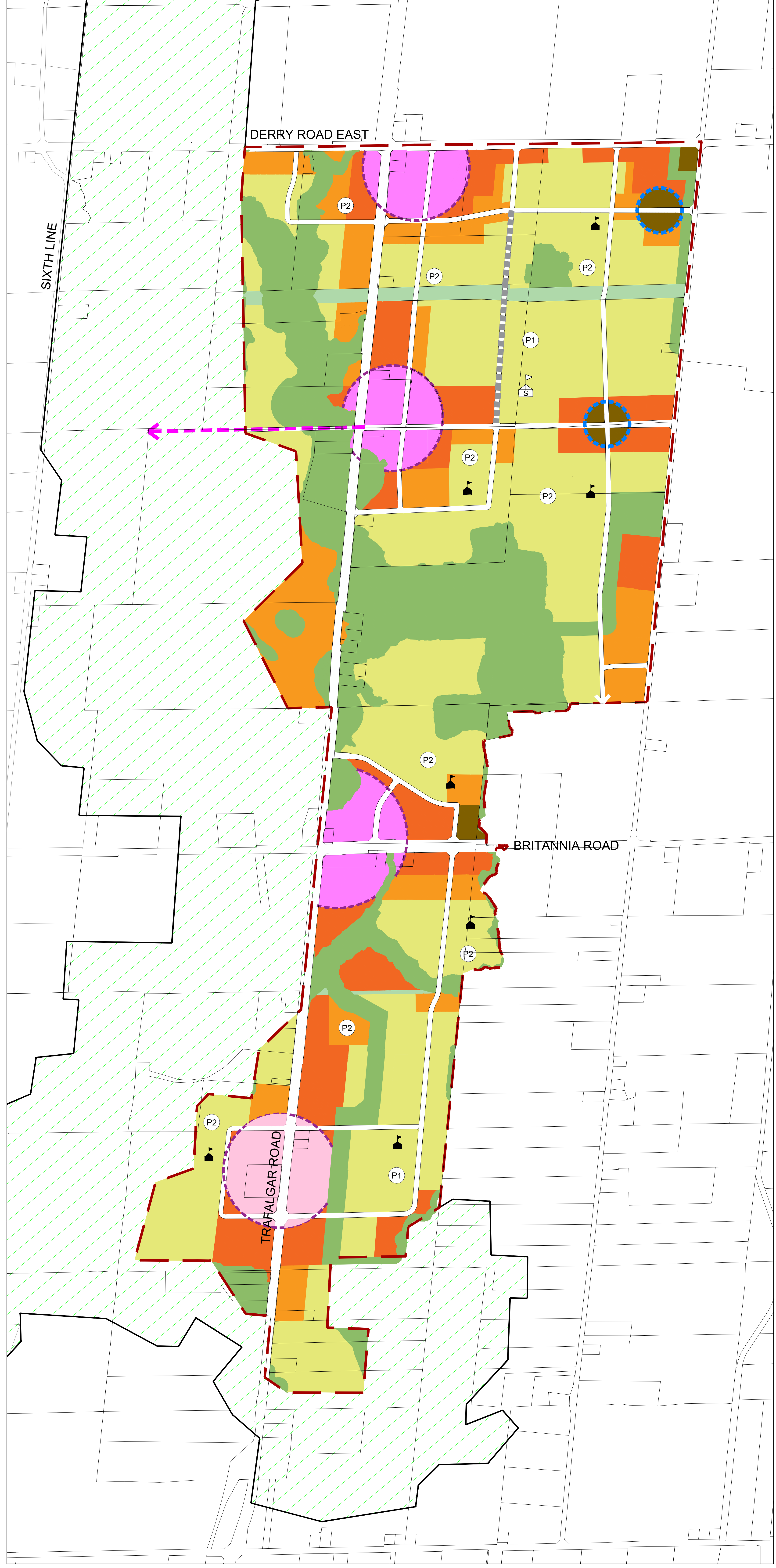
This schedule forms part of the Official Plan and should be read in conjunction with the text.


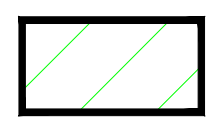










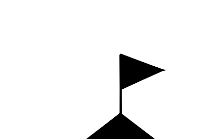
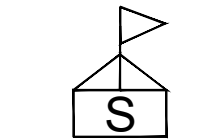





March 2026

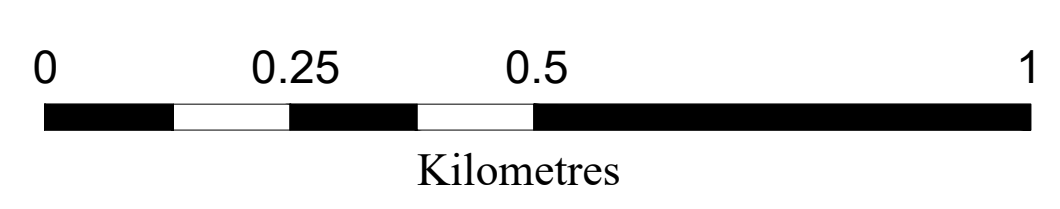

TOWN OF MILTON OFFICIAL PLAN

Schedule 19c

TRAFALGAR SECONDARY PLAN LAND USE PLAN



-  Secondary Plan Boundary
-  Greenbelt Plan Protected Countryside
-  Natural Heritage System (Subject to Refinement)
-  Greenspace
-  Potential Minor Arterial Road Extension
-  Potential Collector Road Extension
-  Low Density Residential
-  Medium Density Residential I
-  Medium Density Residential II
-  Neighbourhood Centre Mixed Use I
-  Neighbourhood Centre Mixed Use II
-  Medium Density Mixed Use
-  Roads
-  Neighbourhood Centre
-  Local Centre
-  Elementary School
-  Secondary School
-  PARK Type One
-  ParkType Two Park



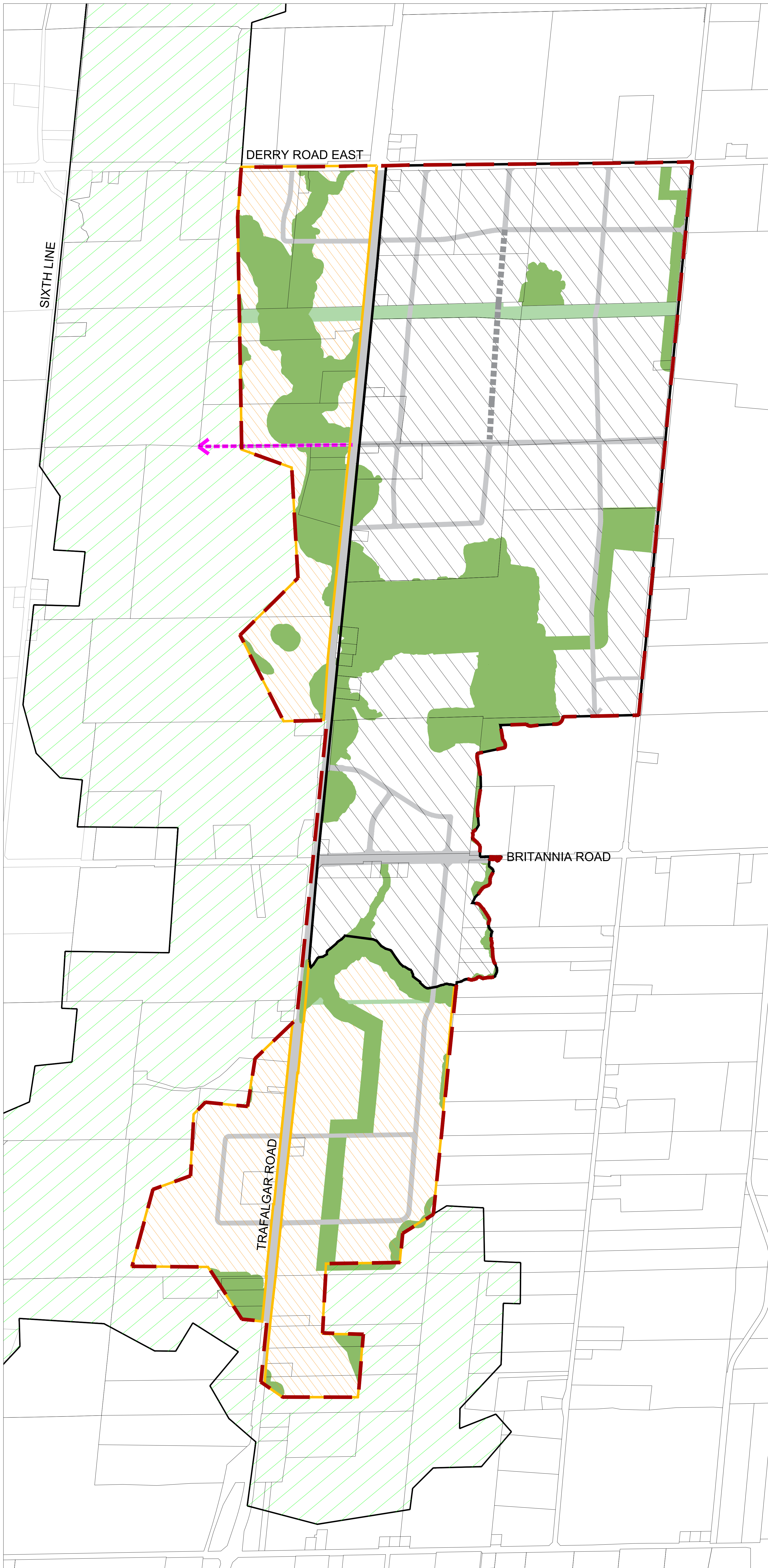
This schedule forms part of the Official Plan and should be read in conjunction with the text.


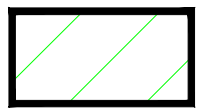




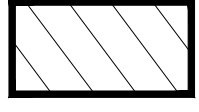

March 2026

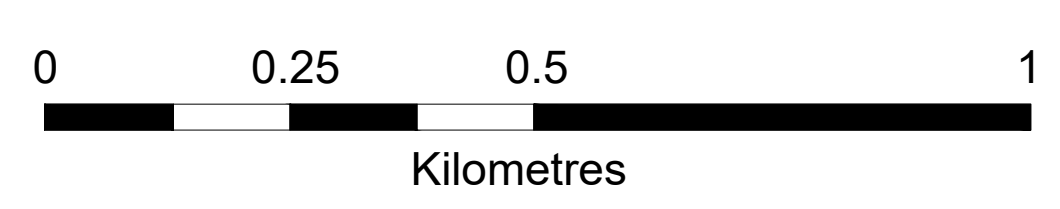

TOWN OF MILTON OFFICIAL PLAN

Schedule 19d

TRAFALGAR SECONDARY PLAN PHASING PLAN



-  Secondary Plan Boundary
 -  Greenbelt Plan Protected Countryside
 -  Natural Heritage System (Subject to Refinement)
 -  Greenspace
 -  Potential Minor Arterial Road Extension
 -  Potential Collector Road Extension
- PHASES**
-  Phase 1
 -  Phase 2



This schedule forms part of the Official Plan and should be read in conjunction with the text.

March 2026