

TOWN OF MILTON OFFICIAL PLAN

Schedule 20a

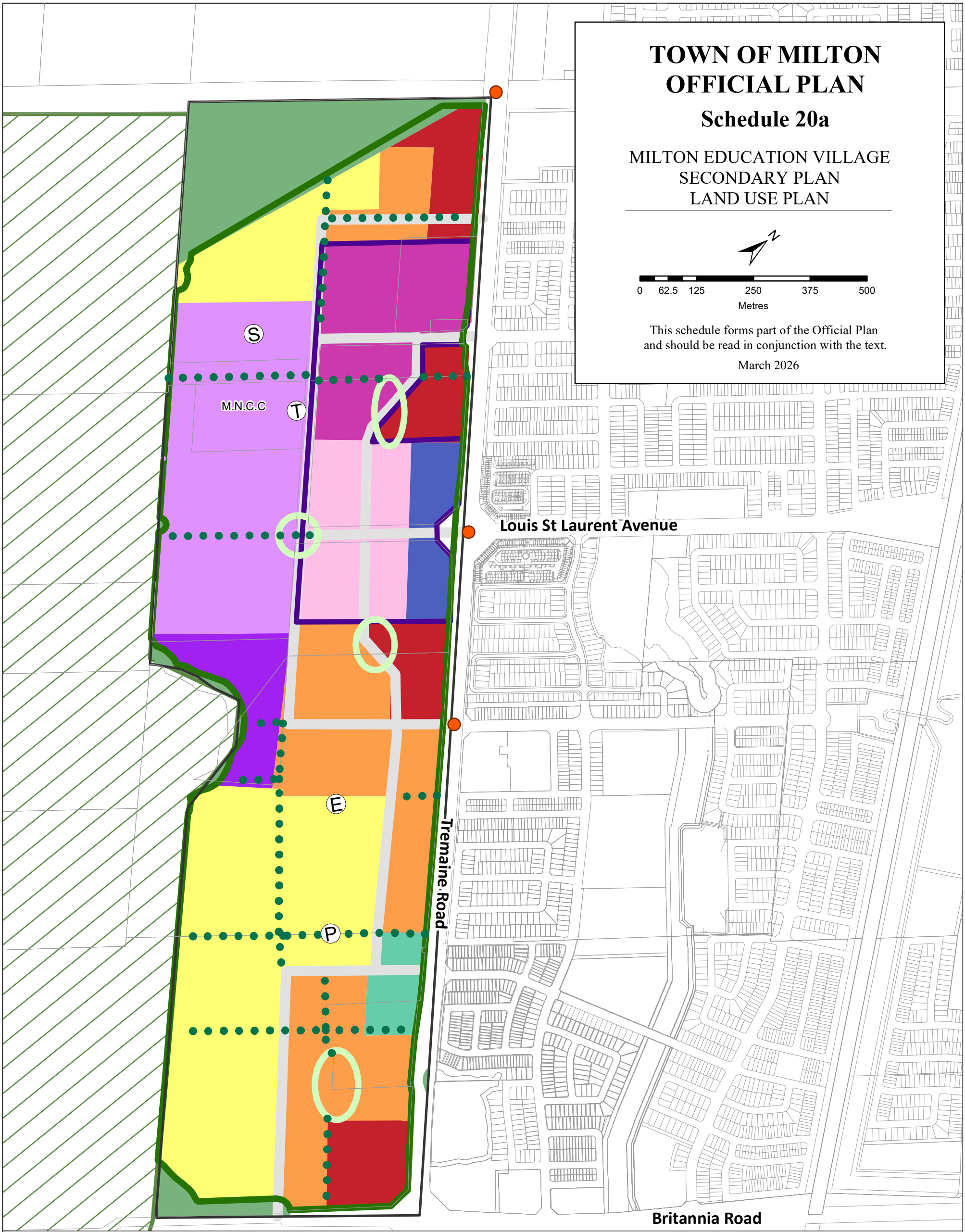
MILTON EDUCATION VILLAGE SECONDARY PLAN LAND USE PLAN



0 62.5 125 250 375 500
Metres

This schedule forms part of the Official Plan
and should be read in conjunction with the text.

March 2026



- Active Transportation Link
- ⓔ Elementary School
- Ⓟ Park
- Ⓢ Secondary School Transit
- Ⓣ Hub

Transportation Network

- Transportation Network
- Greenway

Landuse

- Innovation Campus
- Innovation Hub
- Innovation Neighbourhood
- Landmark Gateway
- High Density Residential
- Medium Density Residential I
- Medium Density Residential II
- NHS
- Neighbourhood Centre
- Village Centre

- ▭ Green Edge
- ▭ Public Open Space/Park
- ▭ Innovation District
- ▭ Greenbelt Plan Protected Countryside
- ▭ Secondary Plan Boundary

TOWN OF MILTON OFFICIAL PLAN

Schedule 20b





MILTON EDUCATION VILLAGE SECONDARY PLAN TRANSPORTATION PLAN












0 62.5 125 250 375 500

This schedule forms part of the Official Plan
should be read in conjunction with the text.
March 2026



-  Active Transportation Link
-  Elementary School
-  Park
-  Secondary School
-  Transit Hub

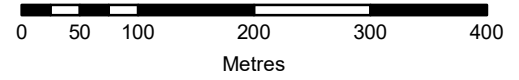
- Road Network**
-  Road Network
 -  Main Street
 -  Collector Road
 -  Flexible Street

-  Proposed Trail Network
-  Secondary Plan Boundary
-  NHS
-  Public Open Space
-  Greenbelt Plan Protected Countryside

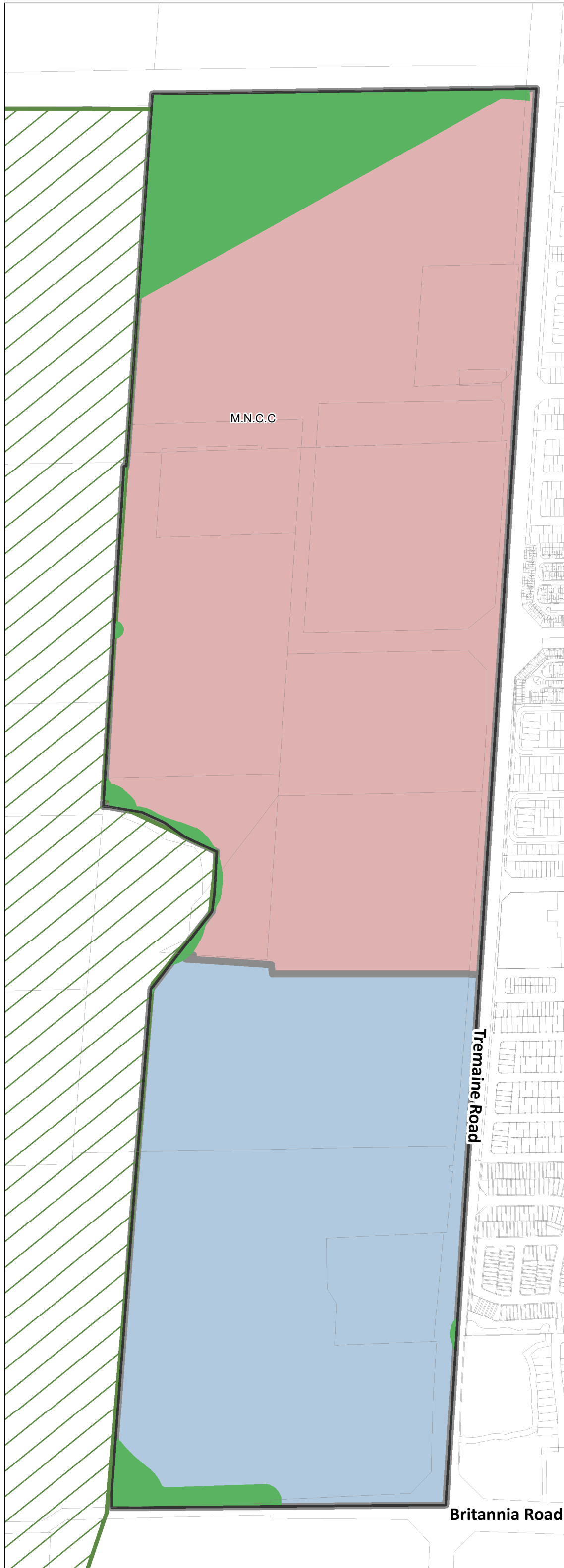
TOWN OF MILTON OFFICIAL PLAN



Schedule 20c

MILTON EDUCATION VILLAGE SECONDARY PLAN PHASING PLAN



This schedule forms part of the Official Plan
should be read in conjunction with the text.
March 2026



-  Greenbelt Plan Protected Countryside
-  Secondary Plan Boundary

Landuse

-  NHS

Phase

-  Phase 1
-  Phase 2