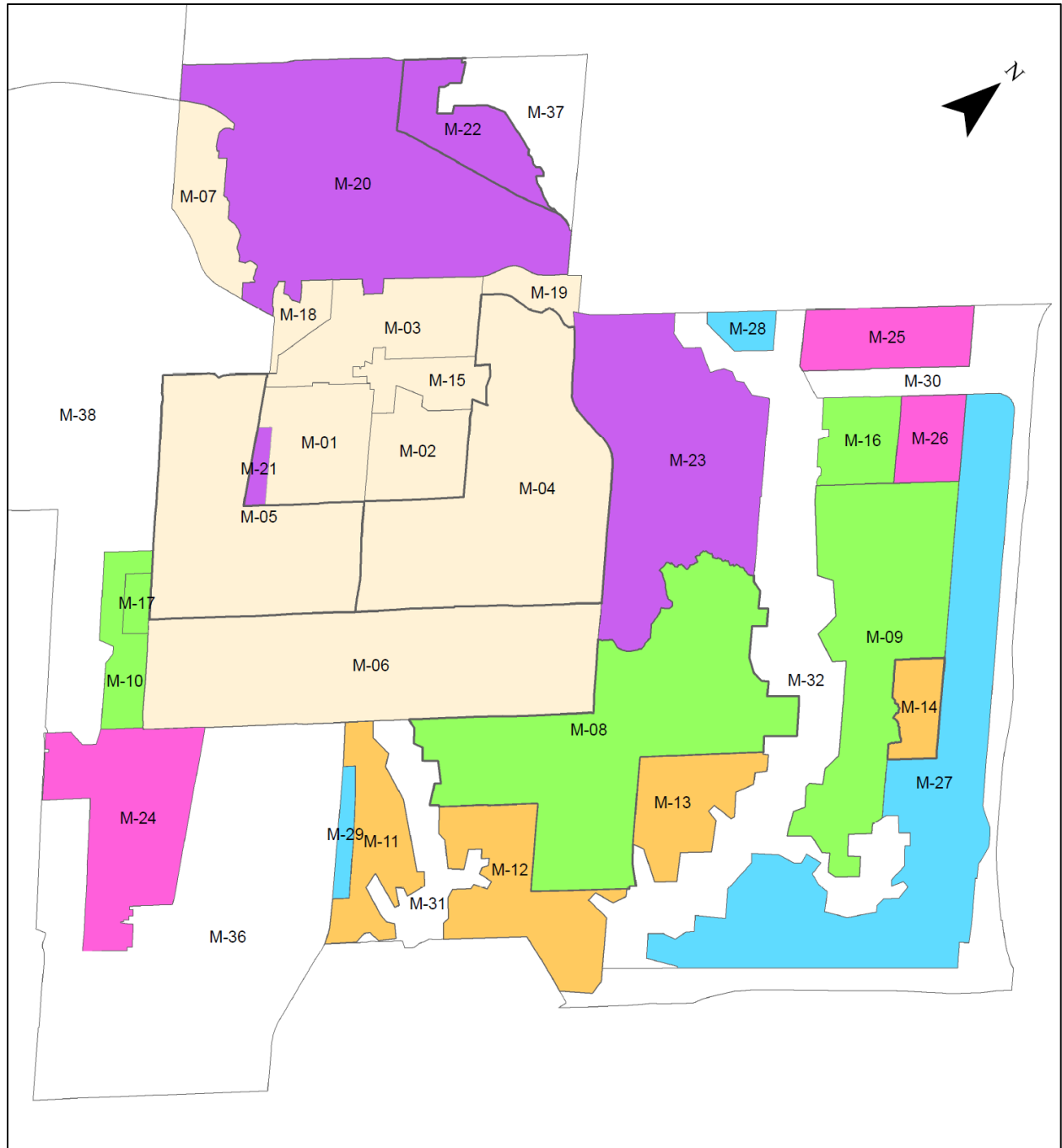









# Map of Growth Phases



## Legend

- |  |   |  |
|--|---|--|
|  Existing Community Areas |  Existing Employment Areas |  Rural Areas, Greenbelt Areas and Utility Corridors |
|  New Community Areas      |  New Employment Areas      |  |
|  Future Community Areas   |  Future Employment Areas   |  |

### Urban Community Policy Areas and Phasing Categories

Existing Community Areas:	New Community Areas:	Future Community Areas:
M-01 Old Milton West M-02 Old Milton East M-03 Old Milton North M-04 Bristol M-05 Sherwood M-06 Boyne M-07 Milton Heights M-15 Milton UGC/MTSA M-18 Bronte-Main-Meritor M-19 Steeles-Maple Commercial	M-08 Britannia M-09 Trafalgar M-10 Milton Education Village (MEV) M-16 Trafalgar (Agerton) MTSA M-17 MEV Innovation District	M-11 Rattlesnake Expansion M-12 Britannia Expansion (W) M-13 Britannia Expansion (E) M-14 Trafalgar Expansion

### Urban Employment Policy Areas and Phasing Categories

Existing Employment Areas:	New Employment Areas:	Future Employment Areas:
M-20 401 Employment M-21 Bronte Triangle Employment M-22 North Porta Employment M-23 Derry Green Employment	M-24 Milton Southwest Employment M-25 Agerton Employment Area (N) M-26 Agerton Employment Area (S)	M-27 Milton 407 Expansion Employment M-28 Sixth Line Expansion Employment M-29 Rattlesnake Expansion Employment