

A

B

C

D

E

1

2

3

4

5

6


7

8

9

Appendix VI - 40 km/h Neighbourhood Zones Implementation Plan 2028



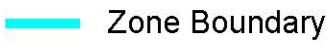

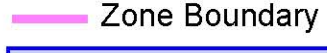
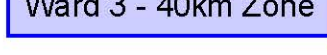



URBAN STREET DIRECTORY



Copyright 2021: Town of Milton
 Prepared by Town of Milton Corporate Services - GIS
 This map has been produced from a variety of sources. The Town of Milton does not make any representations concerning the accuracy, likely results, or reliability of the use of the materials. The Town hereby disclaims all representations and warranties.
 DATE OF LAST REVISION: SEPTEMBER, 2021

PARK ID	PARK NAME	Grid Location
1	SAM SHERRATT TRAIL PARK	C3, C4, C5
2	LIVINGSTON PARK	B2
4	KNIGHT TRAIL PARK	D2
5	FITZGERALD PARK	D2
6	SINCLAIR PARK	D3
7	TRUDEAU PARK	D4, D5
8	CENTRE PARK	C2
9	HARWOOD PARK	D5
10	BEATY TRAIL PARK	D5, D6
11	WATSON PARK	D6
12	COURT PARK	C2
13	CHRIS HADFIELD PARK	B1
14	KINGSLEIGH PARK	C1
15	MCDUFFE PARK	D6
16	CLARKE NEIGHBOURHOOD PARK	D5
17	BEATY NEIGHBOURHOOD PARK - NORTH	D5, D6
18	DAKVIEW PARK	D7
19	WALLBROOK PARK	D5
20	BARCLAY PARK	D5
21	BEATY NEIGHBOURHOOD PARK - SOUTH	D6
22	BENNETT PARK	D6
23	HUTCHINSON PARK	D6
24	WAKEFIELD PARK	C3
25	CENTENNIAL PARK	B2
26	FIELD PARK	D5
27	BRIAN BEST PARK	B4, C4
28	DAVID THOMPSON PARK	B4
31	MEIGHEN PARK	D7
32	GATLE PARK	A7, B7
33	HARRISON PARK	A7
34	SCOTT NEIGHBOURHOOD PARK - WEST	A4
35	SCOTT NEIGHBOURHOOD PARK - EAST	B3, B4
36	WINN PARK	C5
38	SAVOLINE PARK	A5
39	SHERWOOD DISTRICT PARK	A3
40	COULSON PARK	C4
41	MILTON COMMUNITY PARK	B5, B7, C5, C7
42	LETTERMAN PARK	B7
44	WILLMOTT NEIGHBOURHOOD PARK	B5
45	WILLMOTT LINEAR PARK	B5
46	SUNNY MOUNT PARK (OFF LEASH DOG PARK)	B5
47	COATES NEIGHBOURHOOD PARK SOUTH	C5
48	MENEY PARK	D5
49	SPACE OF LIFE PAKETTE	B3
50	CEDAR HEDGE PARK - EAST	D3, D4
51	FEATHERSTONE PARK	C5
52	ROTARY PARK	B2
53	COATES LINEAR PARK	C5, C7
54	OPTIMIST PARK	A6
55	LUXTON PARK	C5, C6
56	OMAGH PARK	D9
57	LIONS SPORTS PARK	D3
58	BRISTOL DISTRICT PARK	C7
59	COATES NEIGHBOURHOOD PARK NORTH	C5, C6
60	BURLING PARK	C5
61	CEDAR HEDGE PARK - WEST (OFF LEASH DOG PARK)	D4
62	SPRUCCADALE PARK	D2
63	MAQUIRE PARK	C6
64	BALDWIN PARK	C2
65	FAY COURT PARK	C1, C2
66	16 MILE CREEK PARK - NORTH	B5, C4, C5
67	VICTORIA PARK	B3
68	BRONTE MEADOWS PARK	B4, B5
69	LADLAW PARK	D4
70	SAM SHERRATT PARK	C4, C5
72	BUSSEL PARK	D4
73	LAURIER PARK	C4, C5
74	MOORELANDS PARK	C5
75	MELANIE PARK	C1, C2
76	CLARKE NEIGHBOURHOOD PARK	D4
77	KINSMEN PARK	C2
78	DEMPSEY NEIGHBOURHOOD PARK	D2
79	16 MILE CREEK PARK - SOUTH	B5, C5
80	SPEYER PARK	B5, B6
81	MCDUGALL PARK	A5
82	MCCREADY PARK	B5
83	HOLLOWAY PARK	B3
86	COXE BOULEVARD PARK	C4
87	BEAVER COURT PARK	C4
91	FORD NEIGHBOURHOOD PARK	B8
92	RASPBERRY PARK	B7, B8
93	BRONSON PARK	B9
96	TIMBERLEA TRAIL	C3

Legend

-  Pedestrian Crossover Location
-  Ward 1 - 40km Zone
-  Zone Boundary
-  Ward 2 - 40km Zone
-  Zone Boundary
-  Ward 3 - 40km Zone
-  Zone Boundary
-  Ward 4 - 40km Zone
-  Zone Boundary

