

Township of Eramosa

**SCHEDULE '2' TO OFFICIAL
PLAN AMENDMENT NO. 84**

**TOWN OF MILTON
OFFICIAL PLAN**

**Schedule A
Rural Land Use
Plan**



0 0.95 1.9 2.85 3.8 Kilometers

This schedule forms part of the Official Plan and should be read in conjunction with the text.

Copyright 2024: Town of Milton, Teranet Inc.

August, 2024

City of Hamilton (Fmr. Twn. Flamborough)

Township of Puslinch

Town of Halton Hills

**URBAN AREA
(See Schedule 'B')**

City of Burlington

City of Mississauga

Town of Oakville



Hamlet



Halton Waste Management Site



Parkway Belt West Plan Boundary



Municipal Boundary



Niagara Escarpment Plan Boundary




Greenbelt Natural Heritage System



Greenbelt Plan Protected Countryside Boundary



Agricultural Area



Urban Area



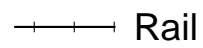
Natural Heritage System



Mineral Resource Extraction Area



Lot and Concession Line



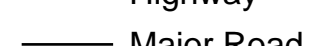
Rail



Proposed Major Arterial



Highway



Major Road